

NATIVE TITLE APPLICATION

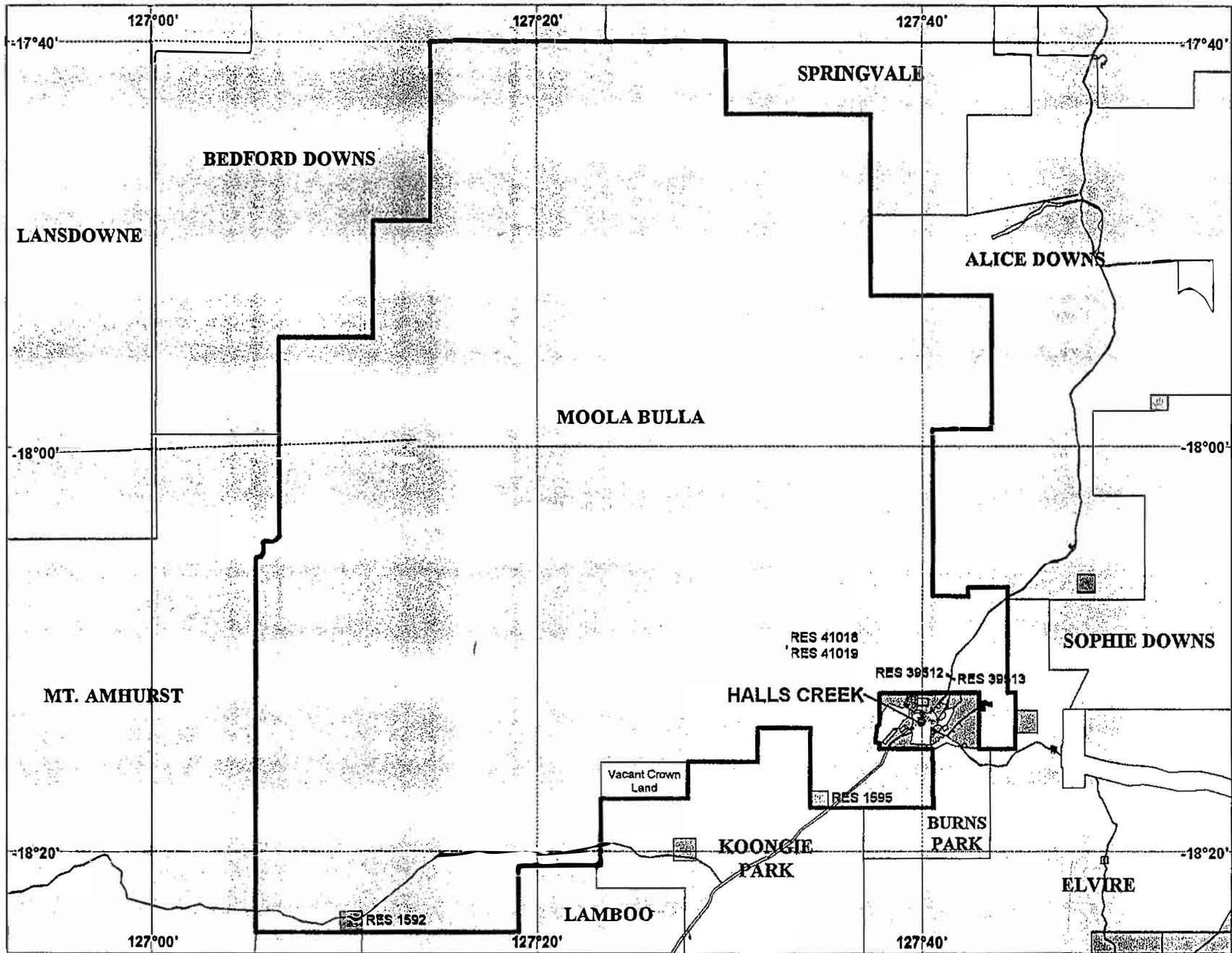
as at 08/07/1999

Map created from data sourced from various providers
by Geospatial Analysis & Mapping Branch, National Native Title Tribunal

Ngarrawanji

WC96/075 (WAG6122/98)




Area of Application (geographic extent) = 4,078.63 sqkm

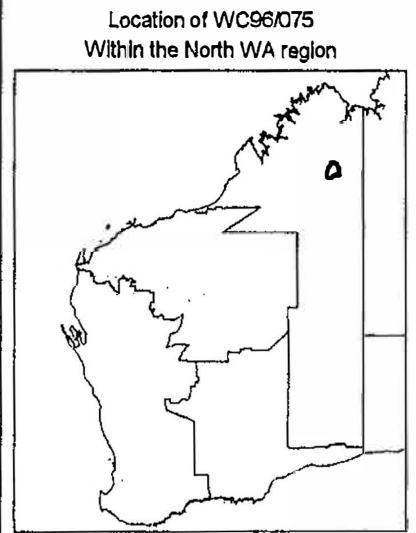


NORTH

Latitude and Longitude based on Australian Geodetic Datum 1984

LEGEND

-  APPLICATION AREA
Native title claimant application data provided by Land Claims Mapping Unit, WALIS.
-  PASTORAL LEASE
-  RESERVE



Attachment "C"